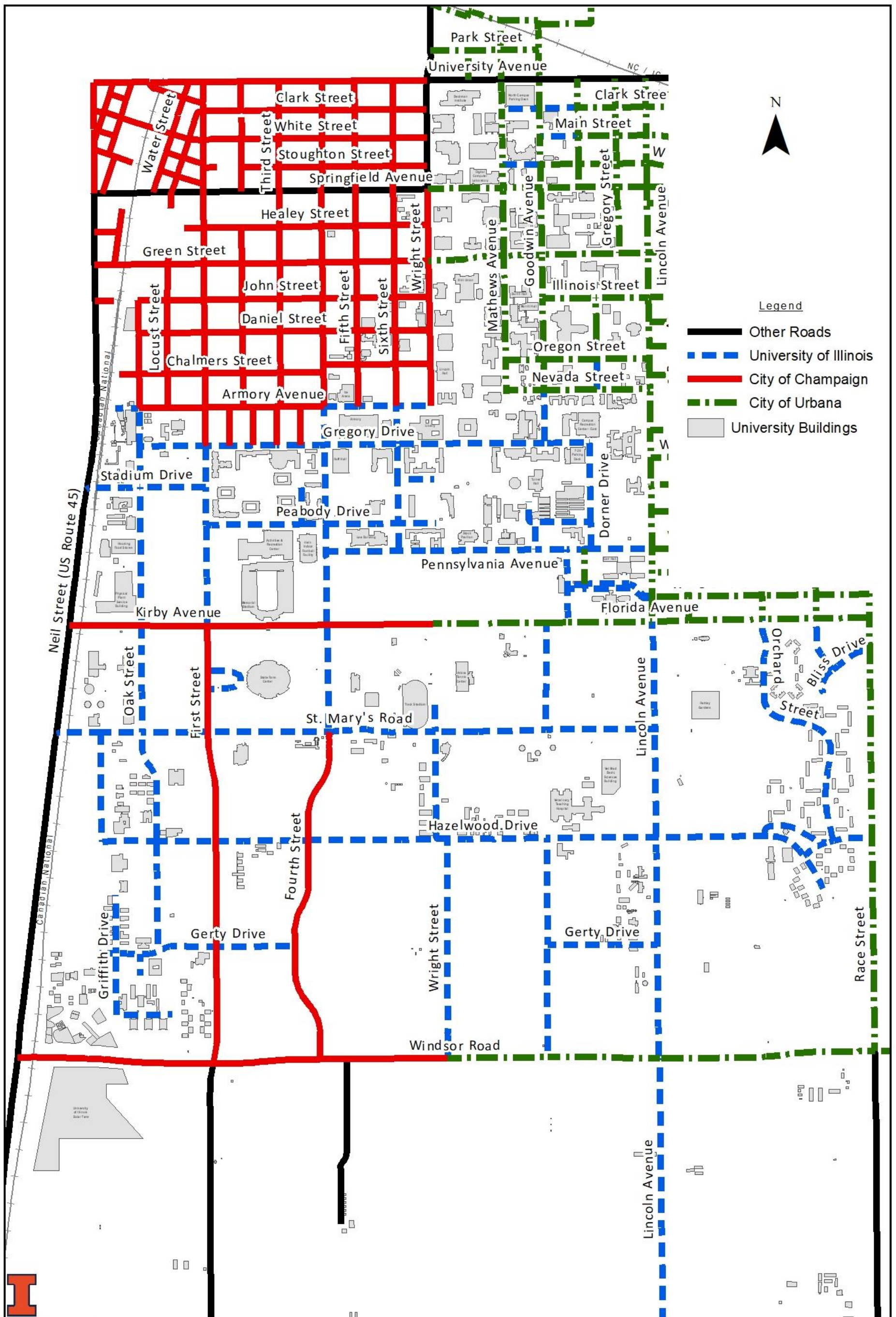


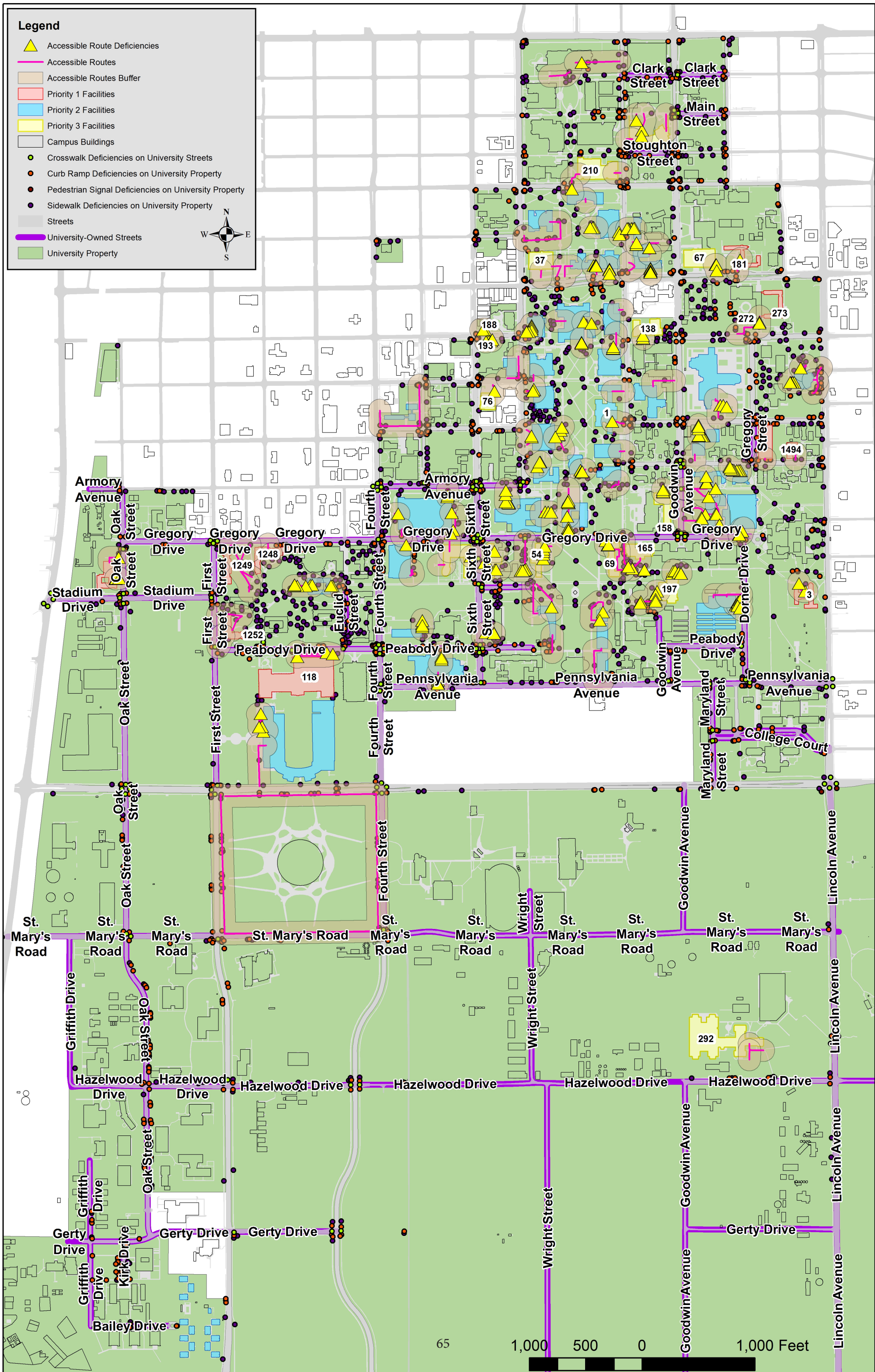
Appendix B. Maps



Date: December 04, 2019, File: GIS_114 - ADA contrast.mxd

STREET OWNERSHIP MAP

100ft ACCESSIBLE ROUTE BUFFERS

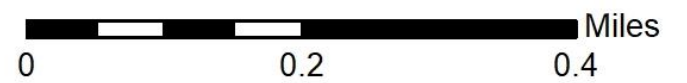
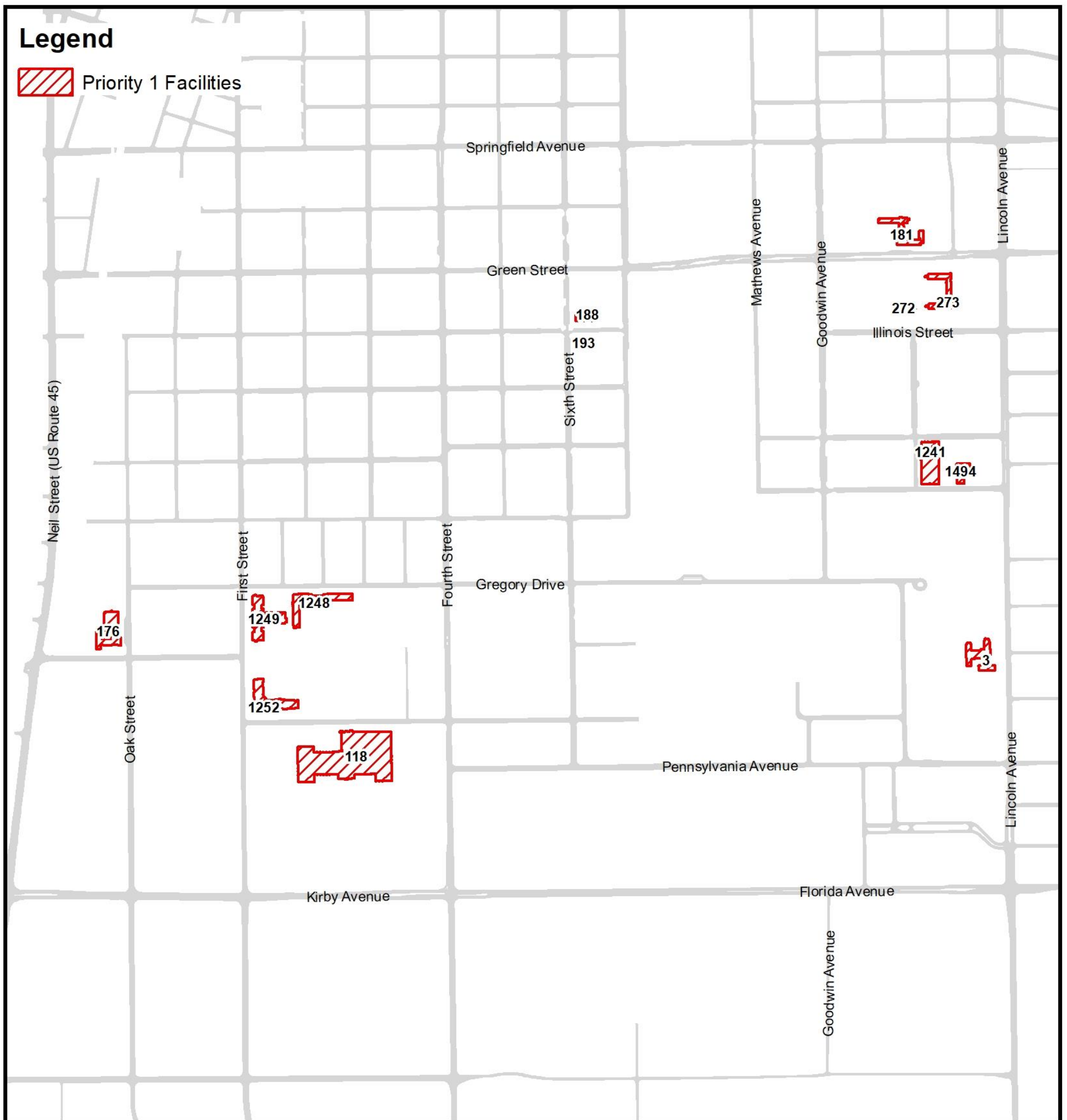


Legend

- ▲ Accessible Route Deficiencies
- Accessible Routes
- Accessible Routes Buffer
- Priority 1 Facilities
- Priority 2 Facilities
- Priority 3 Facilities
- Campus Buildings
- Crosswalk Deficiencies on University Streets
- Curb Ramp Deficiencies on University Property
- Pedestrian Signal Deficiencies on University Property
- Sidewalk Deficiencies on University Property
- Streets
- University-Owned Streets
- University Property

65 1,000 500 0 1,000 Feet

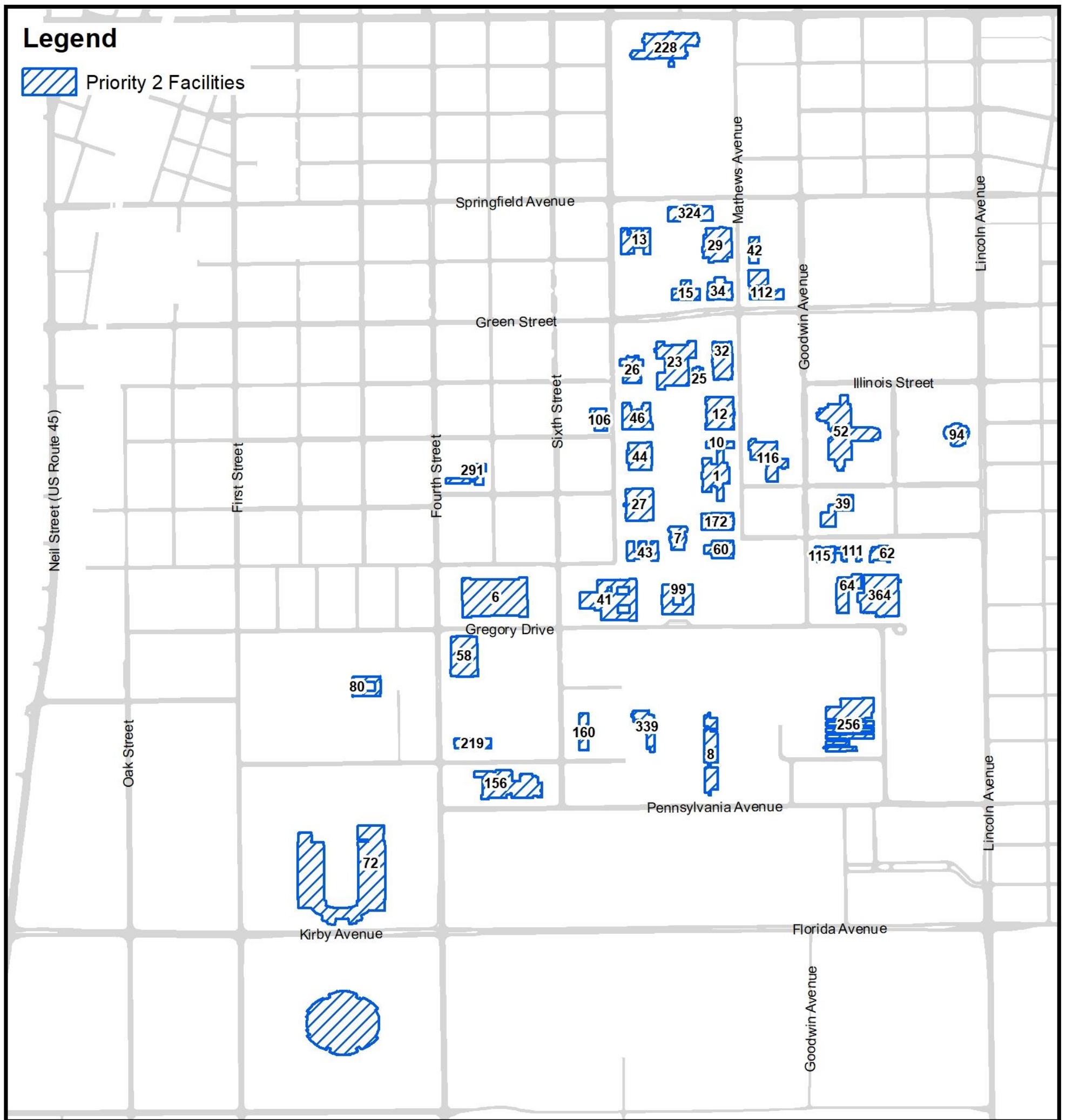
Priority 1 Facilities



Map 2

This map shows the dispersion of Priority 1 facilities across campus.

Priority 2 Facilities

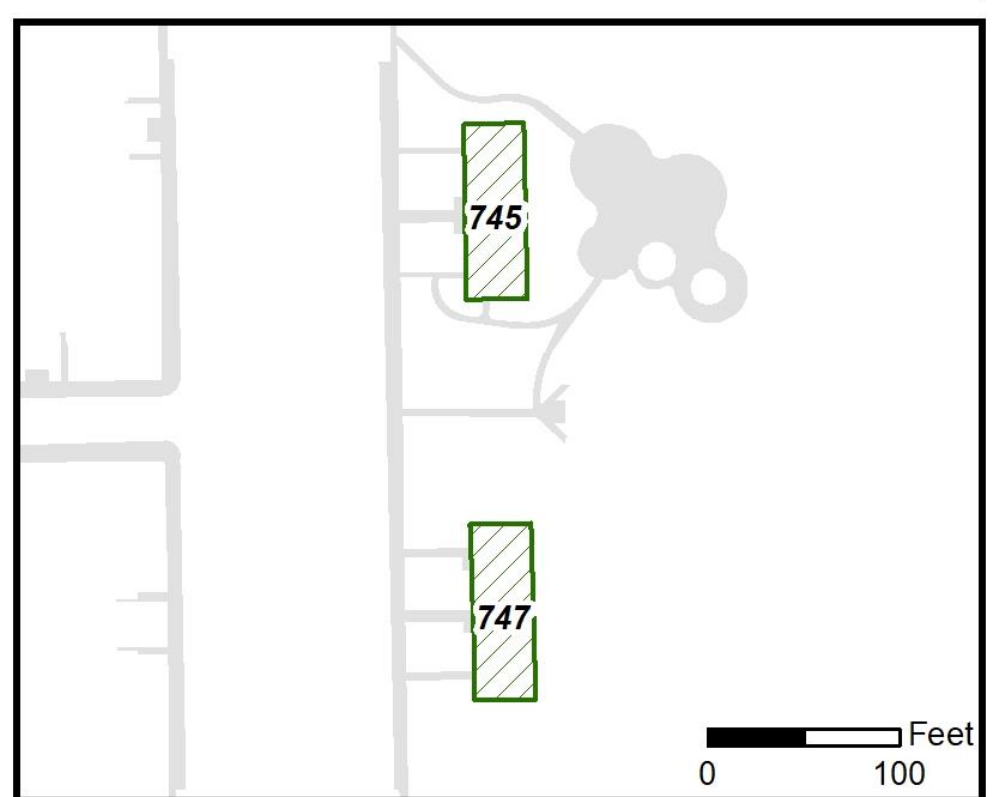
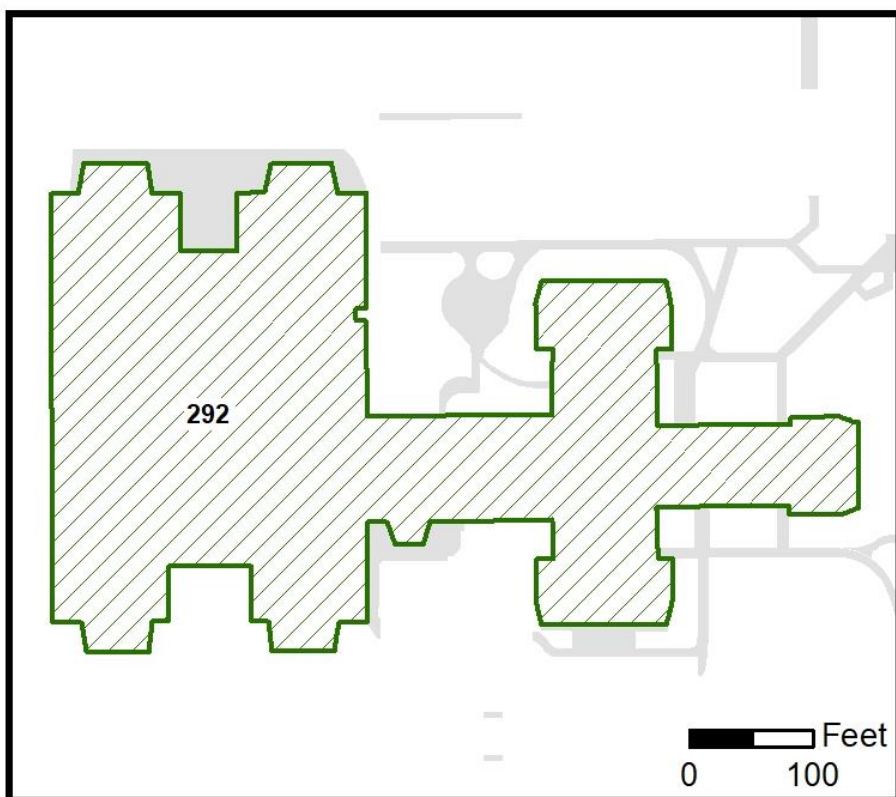
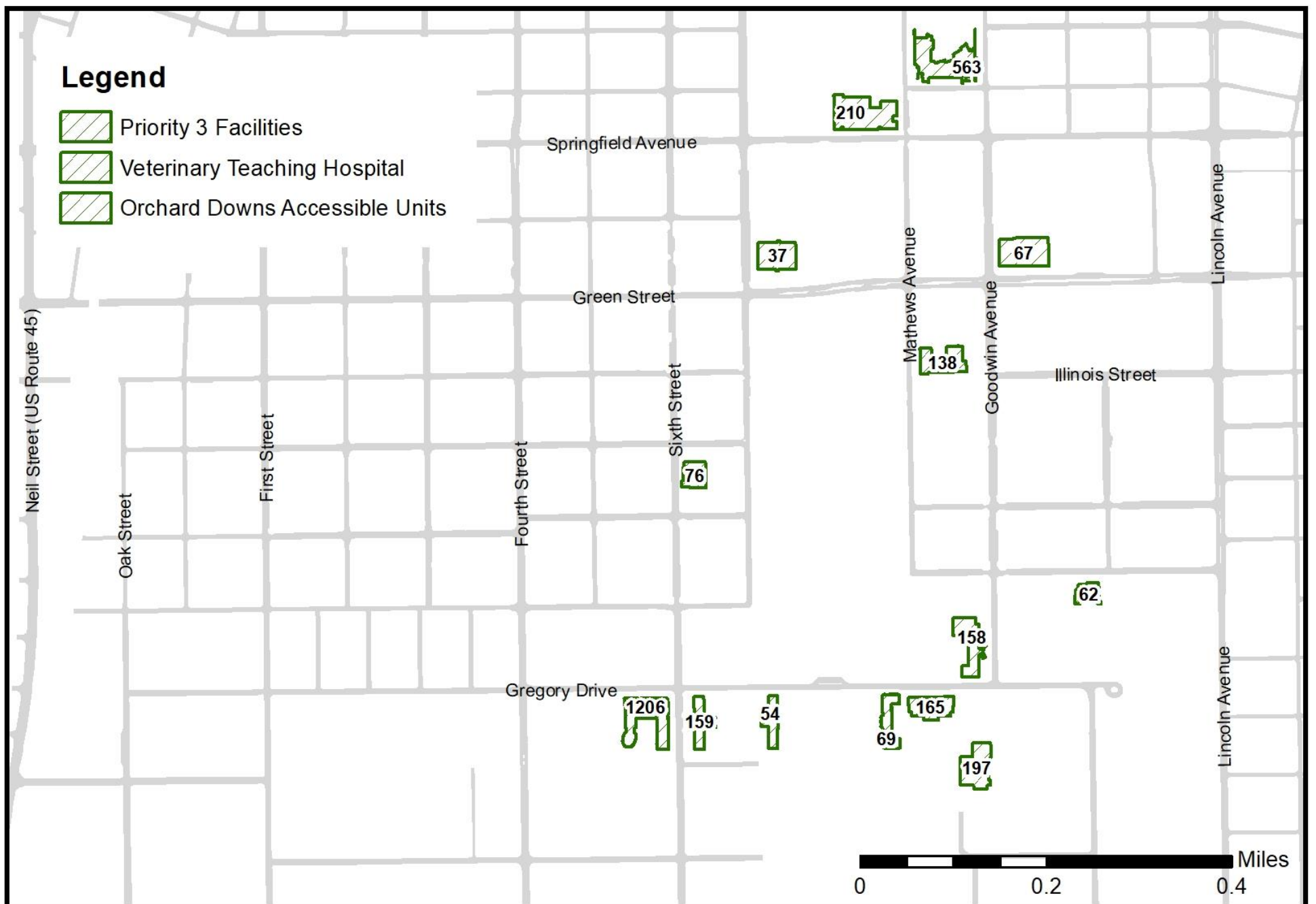


Map 3

This map shows the dispersion of Priority 2 facilities across campus.

*Orchard Downs not Displayed

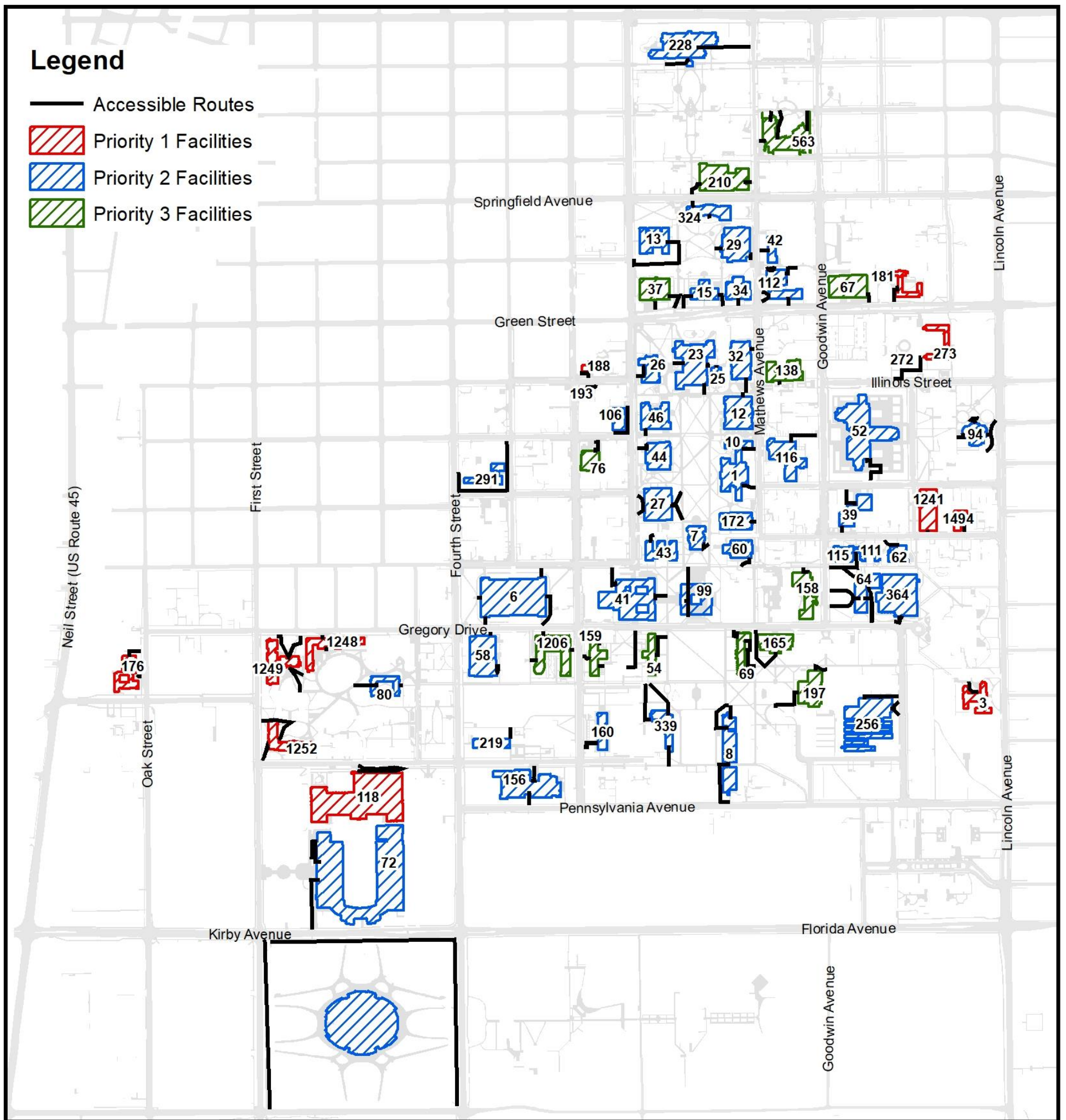
Priority 3 Facilities



Map 4

This map shows the dispersion of Priority 3 facilities across campus.

Priority Facilities



0 0.2 0.4 Miles



Map 5

This map shows the dispersion of all facilities across campus.
 (Not shown: Orchard Downs, Ashton Woods, and Veterinary Medicine #292)